

Apogee Scientific's Survey Tracker System (STS)

STS Overview

Hardware and software solution that performs logging of GPS based position information, while conducting leak or other surveys.

STS Benefits

- Easy to use and implement
- Low cost
- Better compliance recordkeeping
- Adaptable to the user's needs
- Improved safety
- Simplified reporting
- Reduced operator training requirements
- Minimal effort required by field personnel

STS Features

- Collect and integrate data from multiple handheld GPS or Leak Detection System (LDS) units
- Edit, analyze and store all collected information
- Enter data into any Windows computer
- Overlay data on satellite imagery, embed pipeline or other maps
- Improve planning and monitoring efficiency
- Generate customized reports

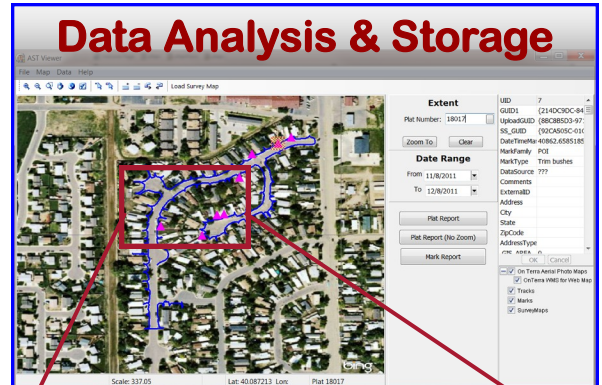
For More Information Call:

John Wurster
(303) 783-9599 x 24
jwurster@apogee-sci.com

Data Collection




Data Analysis & Storage



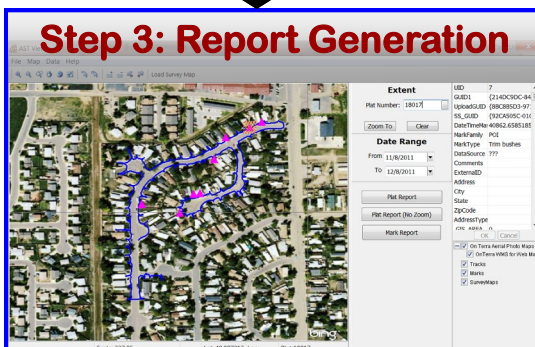
How it works...



- Collect data (tracks, leaks, POI) using:
 - Handheld GPS units for walking surveys
 - Apogee's LDS for mobile surveys
- Capture digital photographs
- Collect data from an any number of walkers and/or LDS units



- Easy, 1-click download of GPS data
- Enter survey information:
 - Surveyor, type of survey, equipment used
- Add other information:
 - Leak classification, address, comments
- Load digital photographs



- View interactive map of all survey data (walkers/LDS)
- Generate reports (all or filtered data)
- Store data to one database for compliance purposes
- Analyze data and simplify planning, record keeping and reporting

To Order Contact:

John Wurster (303) 783-9599 x 24
jwurster@apogee-sci.com